









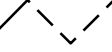













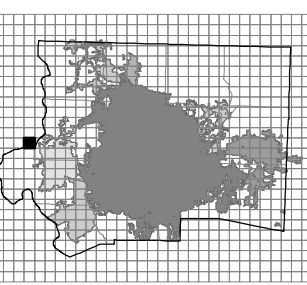


Legend

-  Tax Lot
 -  Add Lot
 -  Tic Mark (83, 27)
 -  Control Mark
 -  Historic Property
 -  PIN Map Grid
 -  PIN Block Grid
 -  Easement
 -  Setback
 -  Fire Tax Line
 -  City Limit
 -  County Line
 -  Township Line
 -  Interchange
 -  Railroad
 -  Private Road
 -  Water Features
 -  Transmission R/W
 -  Muni Service Dist
 -  Roadway Corridor
- FEMA Flood Zone**
-  Flood Way
 -  A
 -  AE
 -  X500



5867.03	5867.04	5877.03
5866.01	5866.02	5876.01
5866.03	5866.04	5876.03

FORSYTH COUNTY, NC
TAX ADMINISTRATION
GIS/MAPPING DIVISION

THIS MAP WAS COMPILED FROM RECORDED DEEDS, PLATS, AND OTHER PUBLIC RECORDS. FORSYTH COUNTY ASSUMES NO LEGAL RESPONSIBILITY FOR THE INFORMATION CONTAINED ON THIS DOCUMENT. THE MAPPING DATA IS BASED ON THE NC STATE PLANE, NAD 1983.

4

Scale: 1" = 200'

Date Plotted
Jan 23, 2009

PIN MAP.Sub
5866-02