

7806

7806.01

7806

6896.04

7806.04

























7806

Forsyth County Tax Administration - GIS/Mapping

7805.01

7806

Legend

-  Tax Lot
-  Add Lot
-  Tic Mark (83, 27)
-  Control Mark
-  Historic Property
-  PIN Map Grid
-  PIN Block Grid
-  Easement
-  Setback
-  Fire Tax Line
-  City Limit
-  County Line
-  Township Line
-  Interchange
-  Railroad
-  Private Road
-  Water Features
-  Transmission R/W
-  Muni Service Dist
-  Roadway Corridor
- FEMA Flood Zone**
-  Flood Way
-  A
-  AE
-  X500

04

14

24

34

44

03

13

23

33

43

02

12

22

32

42

01

11

21

31

41

00

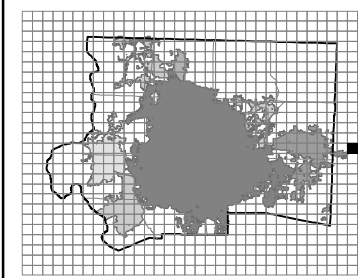
10

20

30

40

RSVILLE



6896.02 7806.01 7806.02


6896.04 7806.03 7806.04

6895.02 7805.01 7805.02

FORSYTH COUNTY, NC

**TAX ADMINISTRATION
GIS/MAPPING DIVISION**

THIS MAP WAS COMPILED FROM RECORDED DEEDS, PLATS, AND OTHER PUBLIC RECORDS. FORSYTH COUNTY ASSUMES NO LEGAL RESPONSIBILITY FOR THE INFORMATION CONTAINED ON THIS DOCUMENT. THE MAPPING DATA IS BASED ON THE NC STATE PLANE, NAD 1983.



Scale: 1" = 200'

Date Plotted
April 01, 2016

PIN MAP.Sub

7806.03