






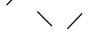
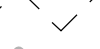



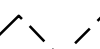
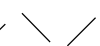
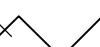
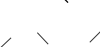







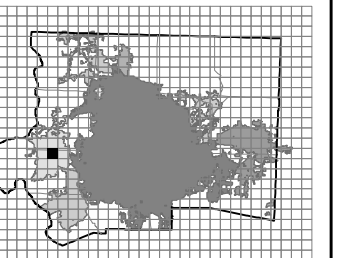


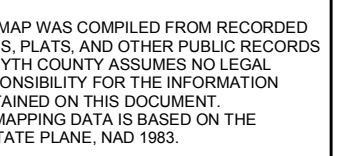
Legend

-  Tax Lot
-  Add Lot
-  Tic Mark (83, 27)
-  Control Mark
-  Historic Property
-  PIN Map Grid
-  PIN Block Grid
-  Easement
-  Setback
-  Fire Tax Line
-  City Limit
-  County Line
-  Township Line
-  Interchange
-  Railroad
-  Private Road
-  Water Features
-  Transmission R/W
-  Muni Service Dist
- FEMA Flood Zone**
-  Flood Way
-  A
-  AE
-  X500



5876.04	5886.03	5886.04
5875.02	5885.01	5885.02
5875.04	5885.03	5885.04

FORSYTH COUNTY, NC
TAX ADMINISTRATION
GIS/MAPPING DIVISION



Scale: 1" = 200'
 Date Plotted
 February 08, 2017

PIN MAP.Sub
5885.01