


6961

6962.03

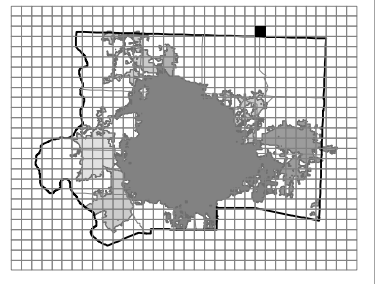
6961

6951.02

6961.02




- Legend**
- Tax Lot
  - Add Lot
  - Tic Mark (83, 27)
  - Control Mark
  - Historic Property
  - PIN Map Grid
  - PIN Block Grid
  - Easement
  - Setback
  - Fire Tax Line
  - City Limit
  - County Line
  - Township Line
  - Interchange
  - Railroad
  - Private Road
  - Water Features
  - Transmission RW
  - Muni Service Dist
  - FEMA Flood Zone**
  - Flood Way
  - A
  - AE
  - X500



6952.04	6962.03	6962.04
6951.02	<b>6961.01</b>	6961.02
6951.04	6961.03	6961.04

**FORSYTH COUNTY, NC**  
**TAX ADMINISTRATION**  
**GIS/MAPPING DIVISION**

THIS MAP WAS COMPILED FROM RECORDED DEEDS, PLATS, AND OTHER PUBLIC RECORDS. FORSYTH COUNTY ASSUMES NO LEGAL RESPONSIBILITY FOR THE INFORMATION CONTAINED ON THIS DOCUMENT. THE MAPPING DATA IS BASED ON THE NC STATE PLANE, NAD 1983.



Scale: 1" = 200'

Date Plotted  
 March 07, 2018

**PIN MAP.Sub**

**6961.01**

6961

6961.03

6961